

**Tennessee Department of Agriculture
Division of Forestry
Wildfire Report
2015 Spring Fire Season**



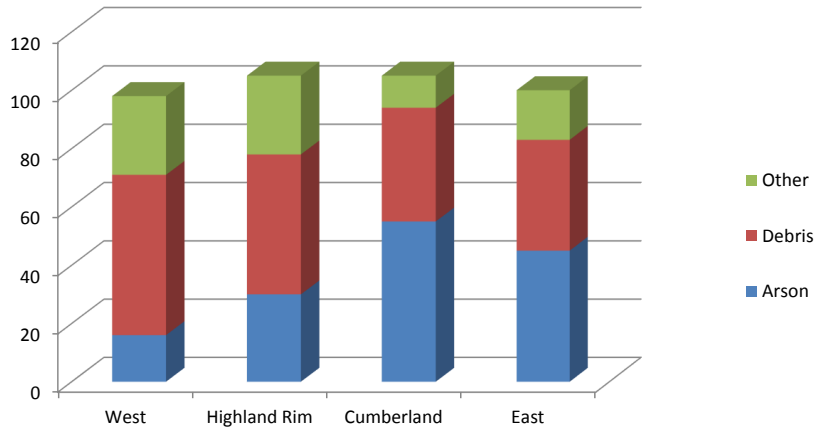
Date of Fires: 5/17/2015
Date of Report: May 19, 2015

DISTRICT	TOTAL		ARSON		DEBRIS		OTHER		Y-T-D TOTAL		Y-T-D ARSON		Y-T-D DEBRIS		Y-T-D OTHER	
	FIRES	ACRES	FIRES	ACRES	FIRES	ACRES	FIRES	ACRES	FIRES	ACRES	FIRES	ACRES	FIRES	ACRES	FIRES	ACRES
West Tennessee <i>Lexington</i>	1	1	0	0.0	0	0.0	1	1.0	98	689.0	16	218.0	55	356.0	27	115.0
Highland Rim <i>Burns</i>	1	5	1	5.0	0	0.0	0	0.0	105	1,144.4	30	650.5	48	396.3	27	97.3
Cumberland <i>Cookeville</i>	1	1	1	0.5	0	0.0	0	0.0	105	2,864.7	55	2,252.6	39	362.5	11	249.6
East Tennessee <i>Knoxville</i>	1	1	1	0.5	0	0.0	0	0.0	100	1,890.6	45	1,207.2	38	314.0	17	369.4
TOTALS:	4	8.0	3	5.1	0	0.0	1	1.0	408	6,588.7	146	4,328.3	180	1,428.8	82	831.3

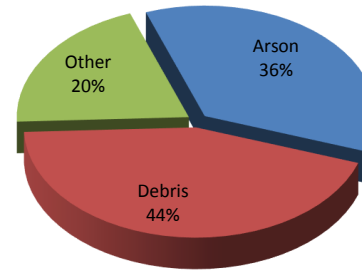
WTD	Weakley County 1 fire 1 acre lightning	This will be the final fire report until October 16th unless there is elevated amount of fire activity.
		www.burnsafetn.org
		Activity Level - low Preparedness Level - 2
		Watch Out Situation #6 Instructions and assignments not clear.

Tennessee Department of Agriculture
 Division of Forestry
 Wildfire Charts
 2015
 (Year-to-Date Totals)

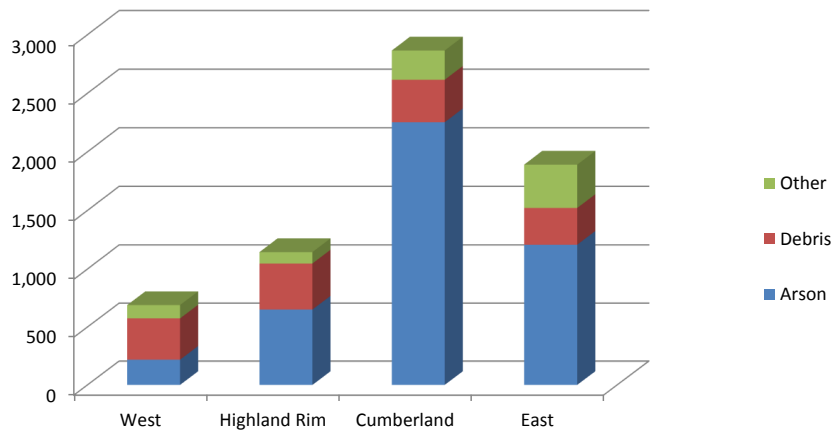
No. of Fires



**No. of Fires
(State-wide)**



Acres Burned



**Acres Burned
(State-wide)**

